

Marilyn Walks Manhattan - Central Park Walks 4/18/26

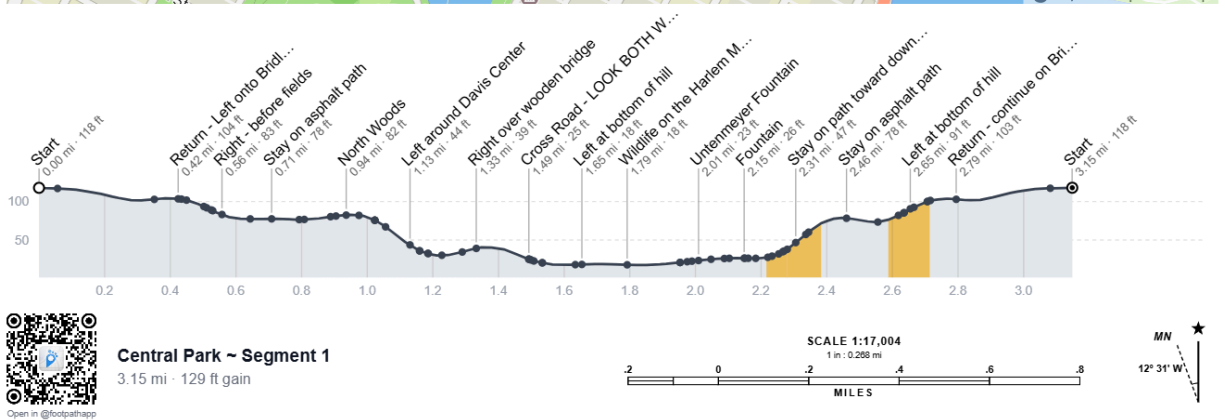
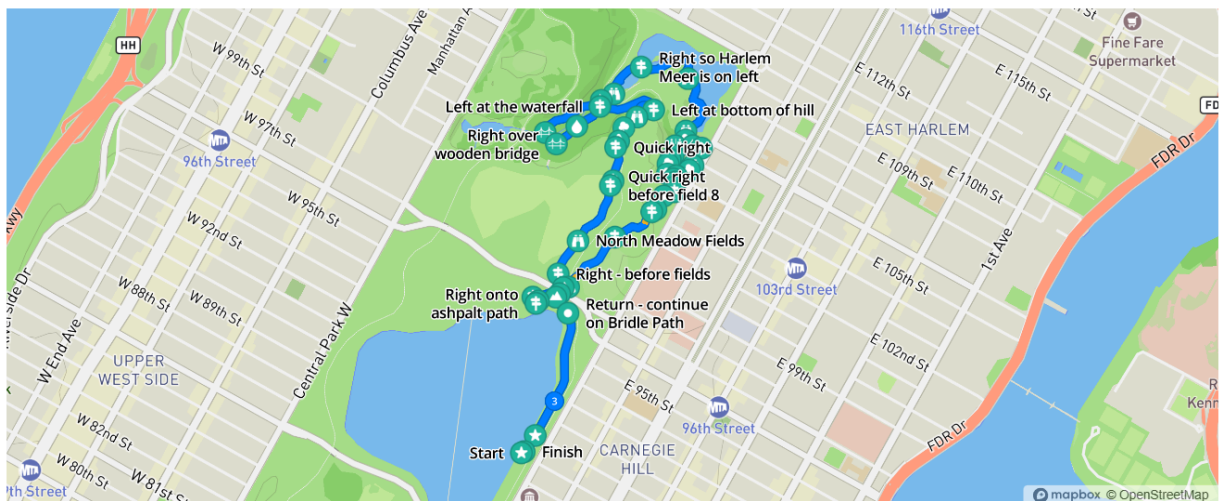
Schedule & Events

Saturday, April 18, 2026 in Central Park, NYC

- 9:15am ~ Check in starts - see a volunteer to scan the QR code
- 9:50am ~ Welcome & Instructions

10-11:30am ~ Walk Segment 1: Three miles

Footpath Route Map - Segment 1



Start & finish location

Meet on the Bridle Path (dirt path) inside Central Park. Enter the park from 90th St. & Fifth Avenue and cross the road with runners and cyclists. Look for us in front of the [John Purroy Mitchel Monument](#) on the stone wall **below** the

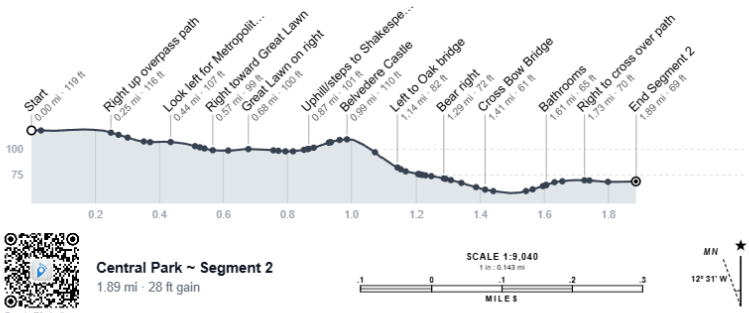
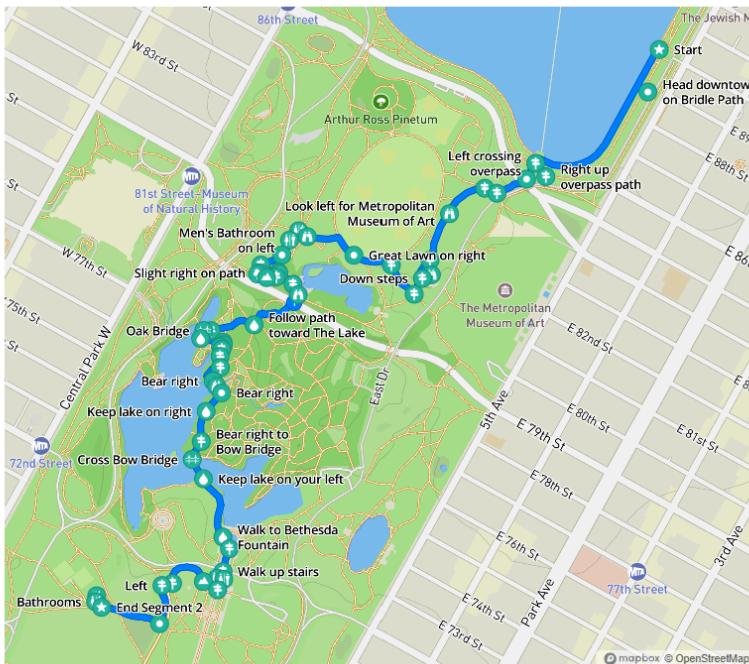
Jacqueline Kennedy Onassis Reservoir. We will start and finish at the same location.

Route: We'll walk through the Northern part of the park from 90th Street to 110th Street roundtrip. We'll discover the North Woods, Davis Center, Harlem Meer, and the Conservatory Garden.

Terrain: This route includes dirt paths and woody rocks and roots in a forest-like setting as well as a series of hills and stone steps without handrails. It is not handicap accessible.

11:45-12:45 ~ Walk Segment 2: Two miles

Footpath Route Map – Segment 2



Start location

Meet on the Bridle Path (dirt path) inside Central Park. Enter the park from 90th St. & Fifth Avenue and cross the road with runners and cyclists. Look for us in front of the [John Purroy Mitchel Monument](#) on the stone wall **below** the [Jacqueline Kennedy Onassis Reservoir](#).

Route: We'll walk from East 90th Street to West 69th Street. The route includes the Great Lawn, Shakespeare Theater, Belvedere Castle, The Ramble, Rowboat Lake, Bethesda Fountain and a pay your own way lunch stop.

Terrain: This route includes a series of hills and stone steps without handrails. It is not handicapped accessible.

Finish location

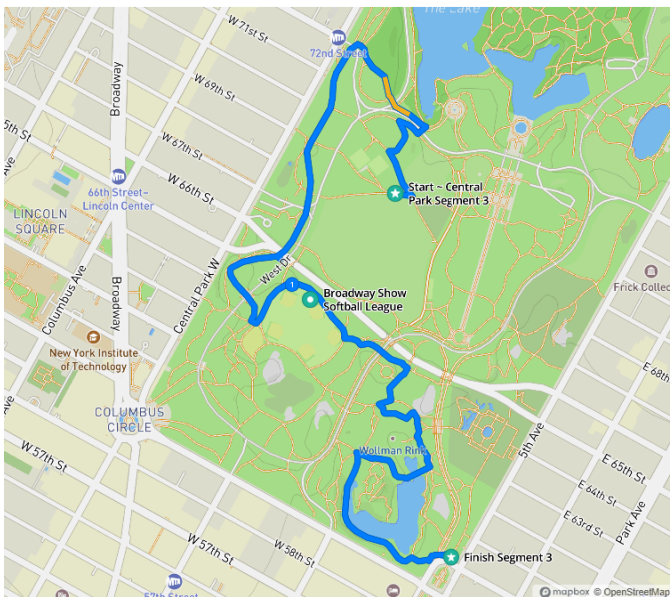
We'll end at the [Le Pain Quotidien Bakery](#) (LPQ) in the park on the North (uptown) side of [Sheep Meadow](#). It's at about 69th Street midpark or closer to the West side.

12:45-1:30pm ~ 45 Minute Break

You can order water, coffees, cookies, croissants, sandwiches and more. There is limited seating inside and outside and bathrooms are available outside the restaurant.

1:30pm-2:30pm ~ Walk Segment 3: Two miles

Footpath Route Map – Segment 3



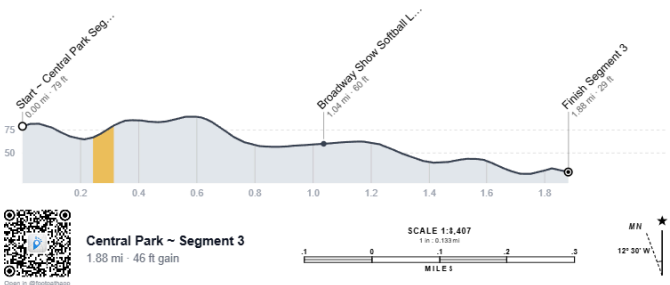
Start location

We'll meet at the [Le Pain Quotidien Bakery](#) (LPQ) in the park on the North (uptown) side of [Sheep Meadow](#). It's at about 69th Street midpark or closer to the West side. This is the same location as the Segment 2 break.

Route: We'll walk in the Southern (lower) part of the park from 69th Street to 59th Street and 5th Avenue by the [Doris Freedman Plaza](#). This includes Strawberry Fields, the Carousel, Chess & Checkers House, Wollman Rink, Gapstow Bridge and the Pond.

Finish location

We'll end at 59th Street and 5th Avenue by the [Doris Freedman Plaza](#).



6pm Dinner at PioPio

For those that registered in advance, see you at:

[Pio Pio 8 Peruvian Restaurant](#)

604 Tenth Avenue (Between 43rd & 44th Streets)

NYC, NY 10036

(212) 459-2929